

## How to get to Forno di Zoldo



**Forno di Zoldo** (2560 people); it is located at 850 m a.s.l., in the Belluno province; is the most important center of the **Val di Zoldo**, surrounded by the mountains of the **Dolomites** (World Natural Heritage List **UNESCO**): Civetta (3220 m), Pelmo (3168 m)...



### **BY CAR** (See the itinerary [Google Maps](#))

**From the south** (Rome –Bologna) **or west** (France -Turin –Milan):


take the highway A4 (Milano -Venezia), and then the highway A27 (Venezia –Belluno) until the end the highway; follow the SS51 Alemagna up to Longarone (7 km); from here turn left–directions for FORNO DI ZOLDO (16 km) and you get to Forno di Zoldo.

**From the east** (Friuli VG– Slovenia – Croazia):

take the highway A4 (Trieste-Venezia) and highway A28 (Portogruaro-Conegliano) to Conegliano, and then the highway A27 (Venezia –Belluno) until the end the highway; follow the SS 51 Alemagna up to Longarone (7 km); from here turn left–directions for FORNO DI ZOLDO (16 km) and you get to Forno di Zoldo

**From the north** (Austria –Bolzano):

take the highway A22 (Autostrada del Brennero) direction south, take the exit Bressanone, then follow direction Dobbiaco; at San Lorenzo di Sebato (24 km) turn right in the direction Val Badia, and follow the signs for Selva di Cadore –Forno di Zoldo (48 km).



### **BY AIR**


From [Airport Marco Polo Venezia](#): bus service to Longarone [www.cortinaexpress.it](http://www.cortinaexpress.it) (see below) or to the railway station of Mestre (bus service): the main railway line is Venezia –Calalzo up to Longarone (Trenitalia –[www.trenitalia.com](http://www.trenitalia.com)); intercity bus service from here to Forno di Zoldo (16 km) (Dolomitibus – [www.dolomitibus.it](http://www.dolomitibus.it))

From Airport Treviso, to the railway station of Treviso (bus service):the main railway line is Venezia –Calalzo up to Longarone (Trenitalia – [www.trenitalia.com](http://www.trenitalia.com)); intercity bus service from here to Forno di Zoldo (16 km) (Dolomitibus – [www.dolomitibus.it](http://www.dolomitibus.it) )

For those arriving by train to Longarone you can use the shuttle service organization to get to Forno di Zoldo (on request only on days 4,5 and 6 June 2014 and for the return, Sunday 8 June )

+ 39 0437 789145 -+39 0437 787349 -

E mail: [evento@dolomititrailrunning.com](mailto:evento@dolomititrailrunning.com)



## BY TRAIN

Train connections are not very convenient, details can be found on the WEB pages of TRENITALIA (Italian National Railways) <http://www.trenitalia.it> The main railway line is Venezia –Calalzo up to Longarone (Trenitalia –[www.trenitalia.com](http://www.trenitalia.com)); intercity bus service from here to Forno di Zoldo (16 km) (Dolomitibus – [www.dolomitibus.it](http://www.dolomitibus.it))

For those arriving by train to Longarone you can use the shuttle service organization to get to Forno di Zoldo (on request only on days 4,5 and 6 June 2014 and for the return, Sunday 8 June)

+ 39 0437 789145 -+39 0437 787349

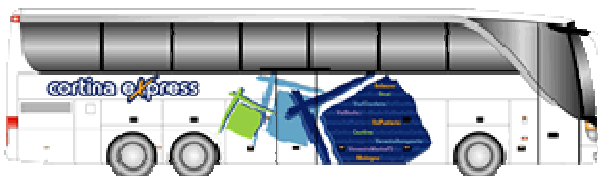
E mail: [evento@dolomititrailrunning.com](mailto:evento@dolomititrailrunning.com)



**Airport transfer and links to the train stations:**

[www.zoldobus.it](http://www.zoldobus.it) +39 348 6700786 [info@zoldobus.it](mailto:info@zoldobus.it)

**the really express way to the Dolomites!**



LINEE AUTOBUS: VENEZIA (Mestre stazione ferroviaria - Aeroporto) LONGARONE - CORTINA

## HOW FAR IS FORNO DI ZOLDO...

25 km from A27 Belluno motorway

115 km from A22 Bressanone motorway

36 km from Belluno

42 km from Cortina d'Ampezzo

641 km from Rome

349 km from München-D

553 km from Wien-A

684 km from Genève-CH

1220 km from Paris-F

743 km from Grenoble-F

290 km from Ljubljana-SLO

422 km from Zagreb-HR

1939 km from Madrid-E

1918 km from Athina-GR